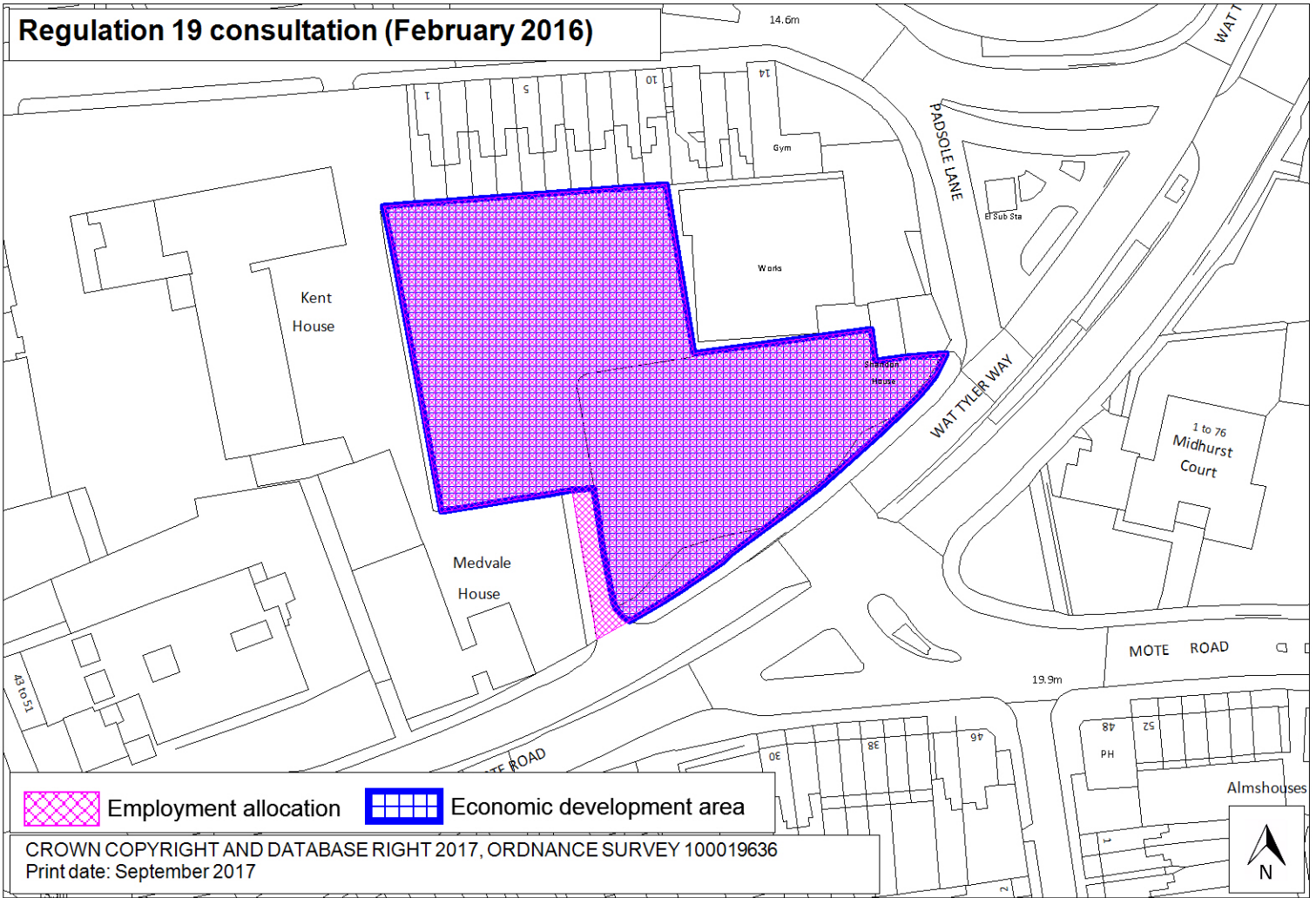
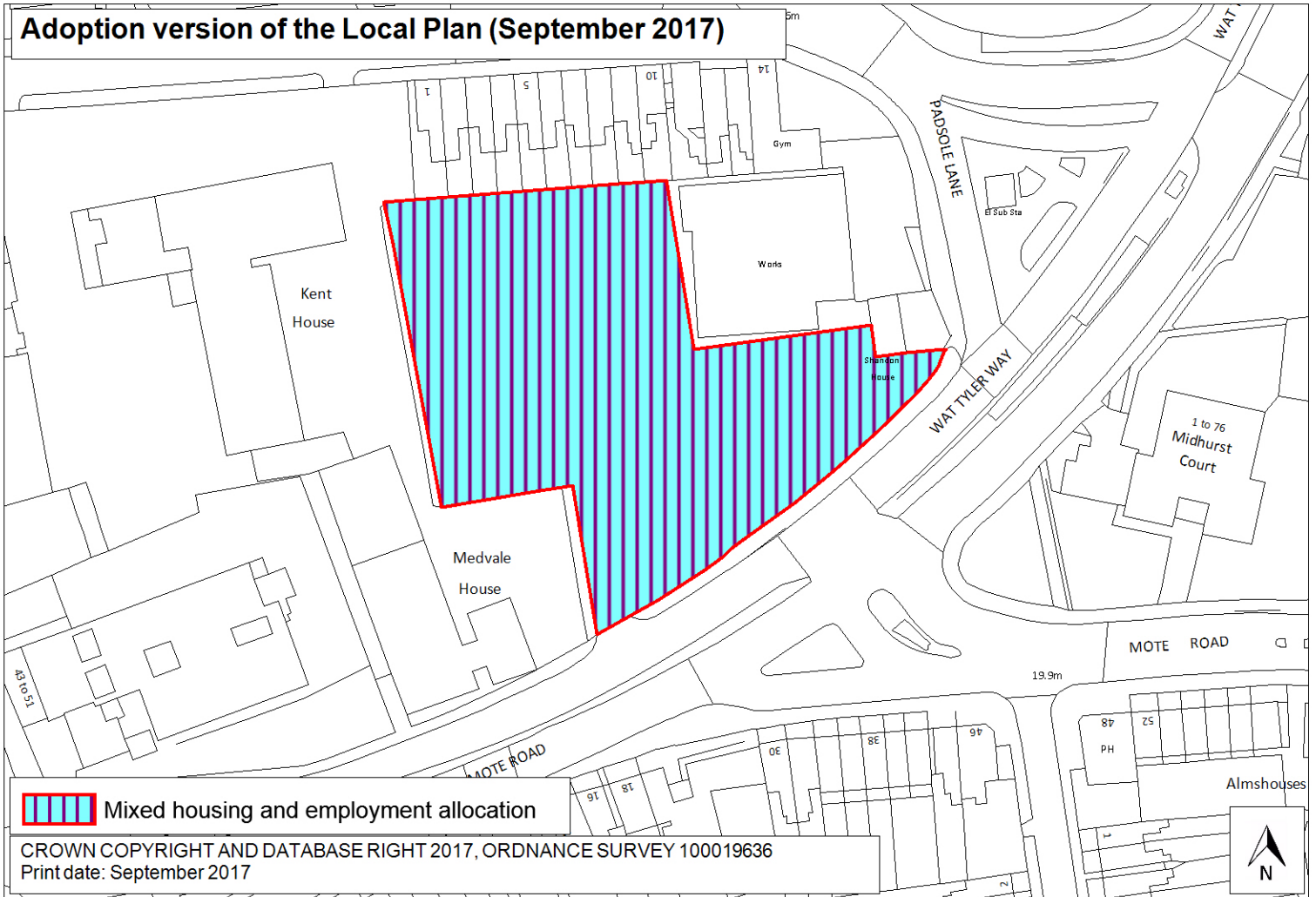


Regulation 19 consultation (February 2016)

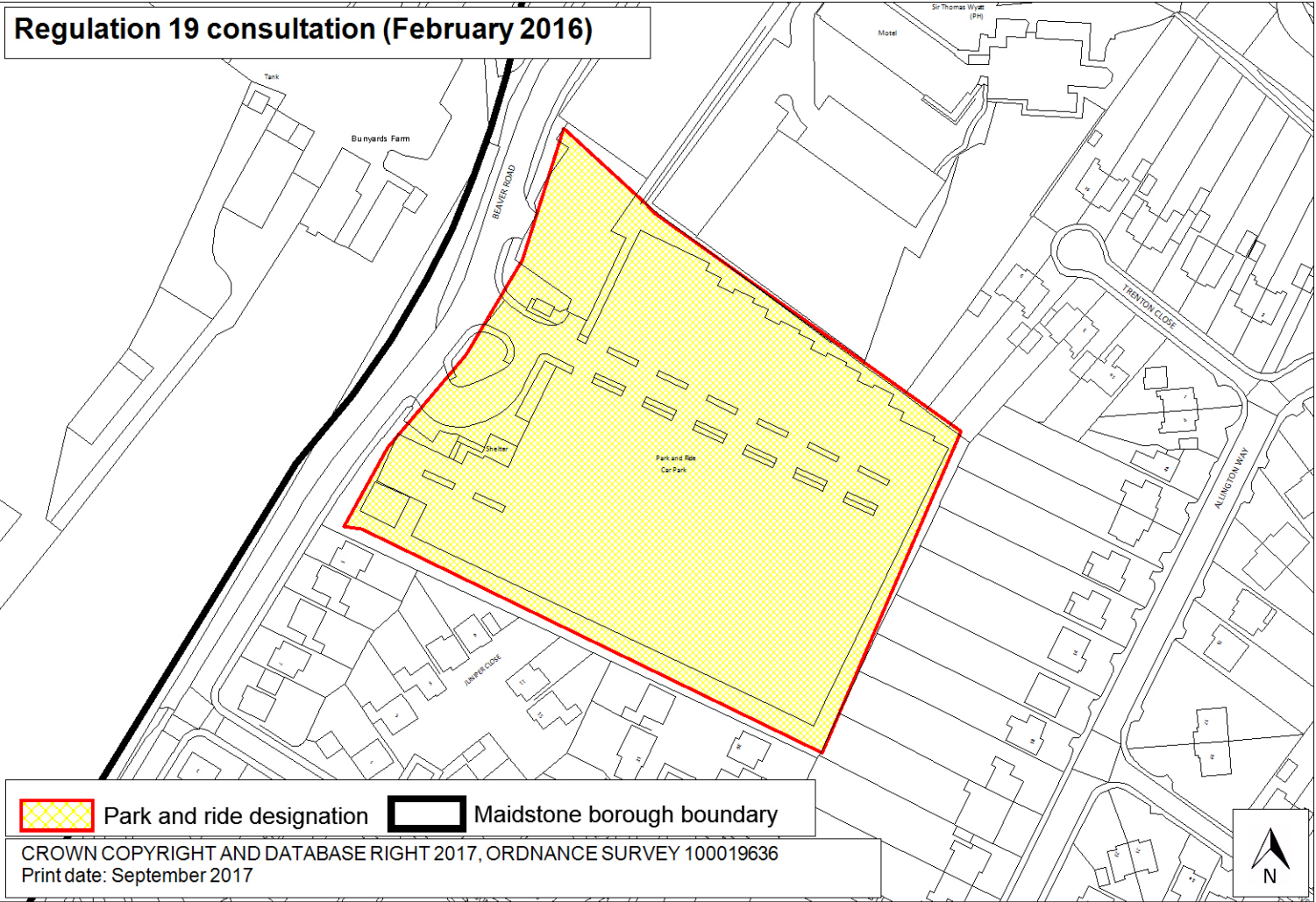


Adoption version of the Local Plan (September 2017)

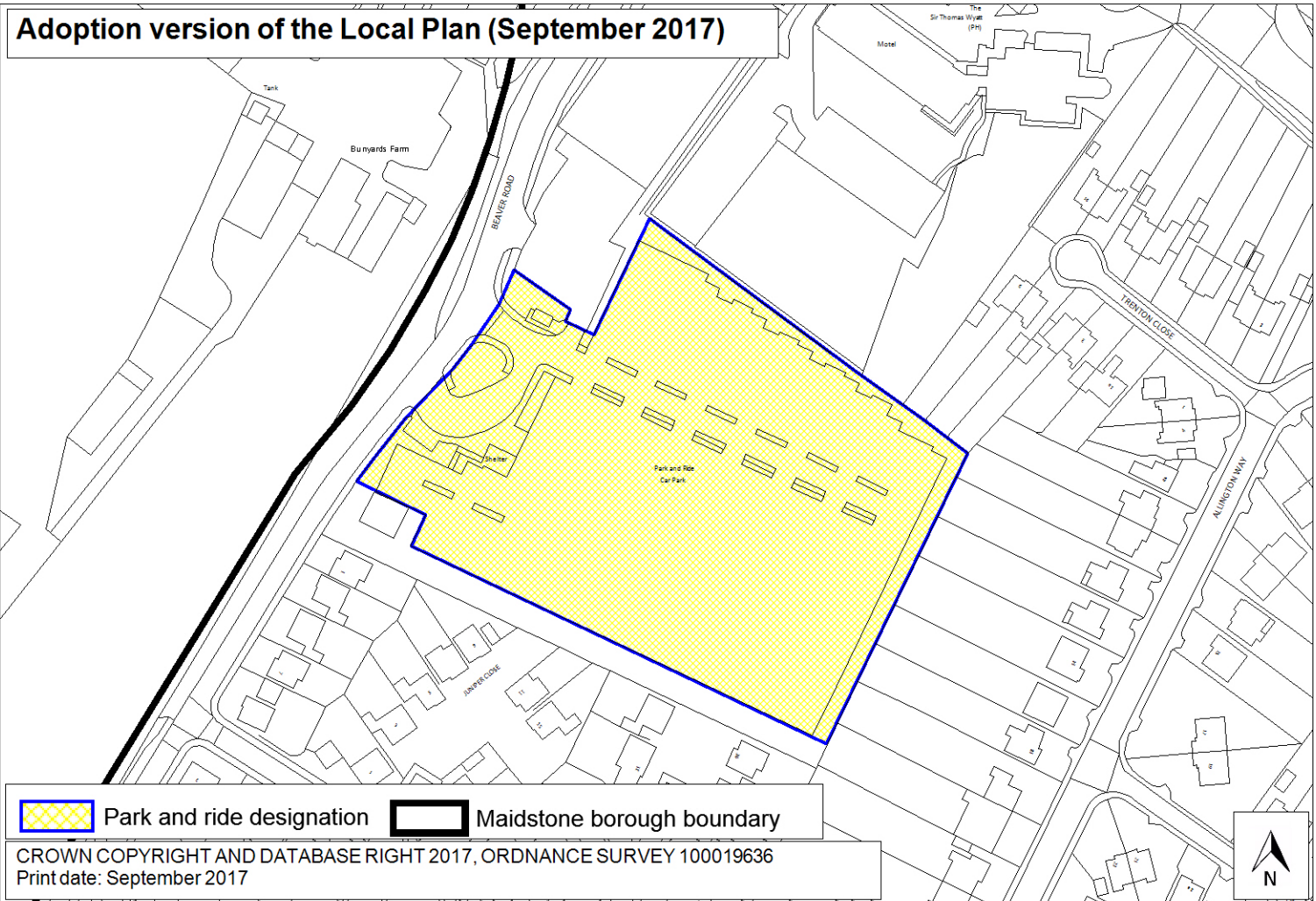


# DM22 - London Road Park and Ride

Regulation 19 consultation (February 2016)



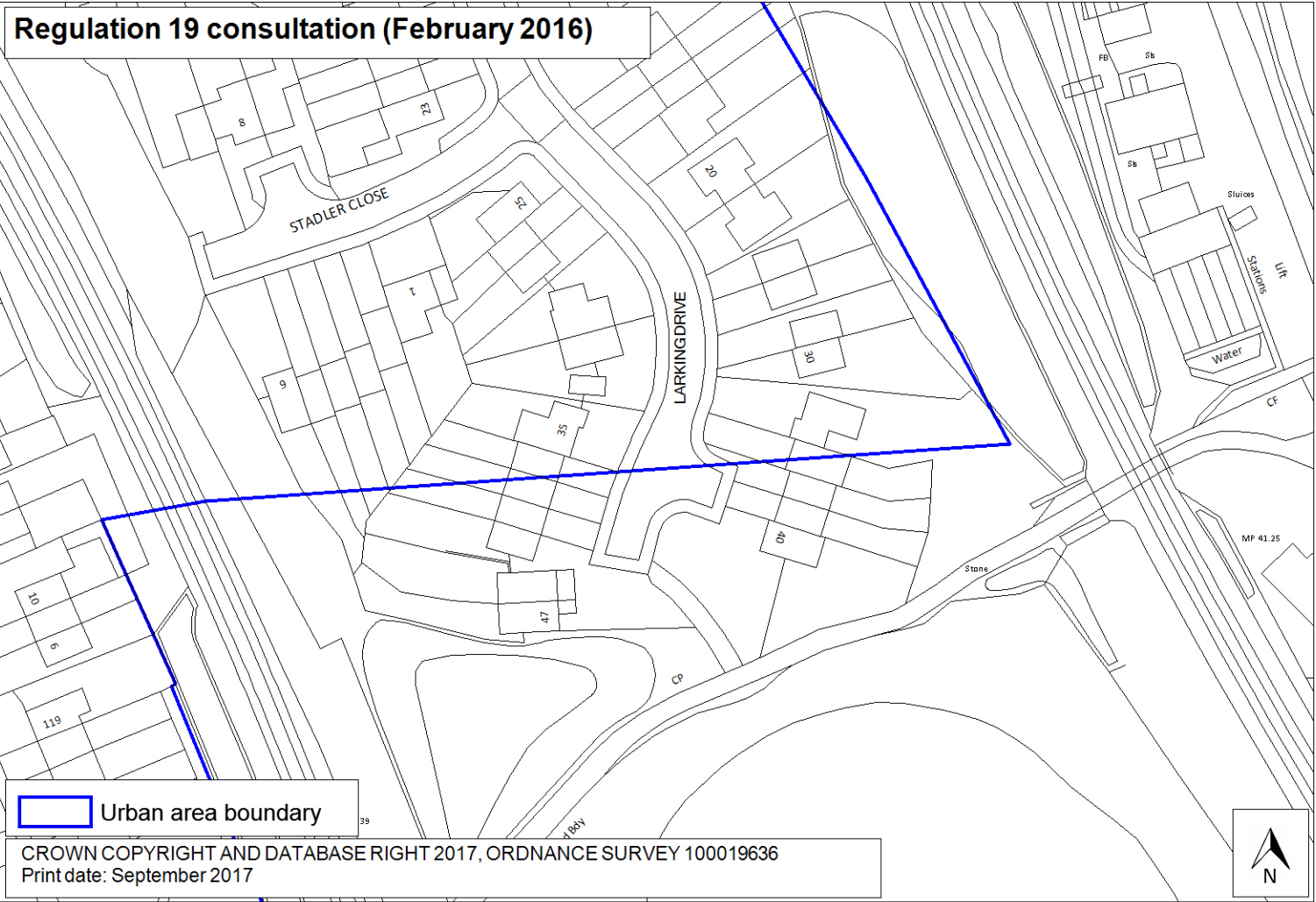
# Adoption version of the Local Plan (September 2017)



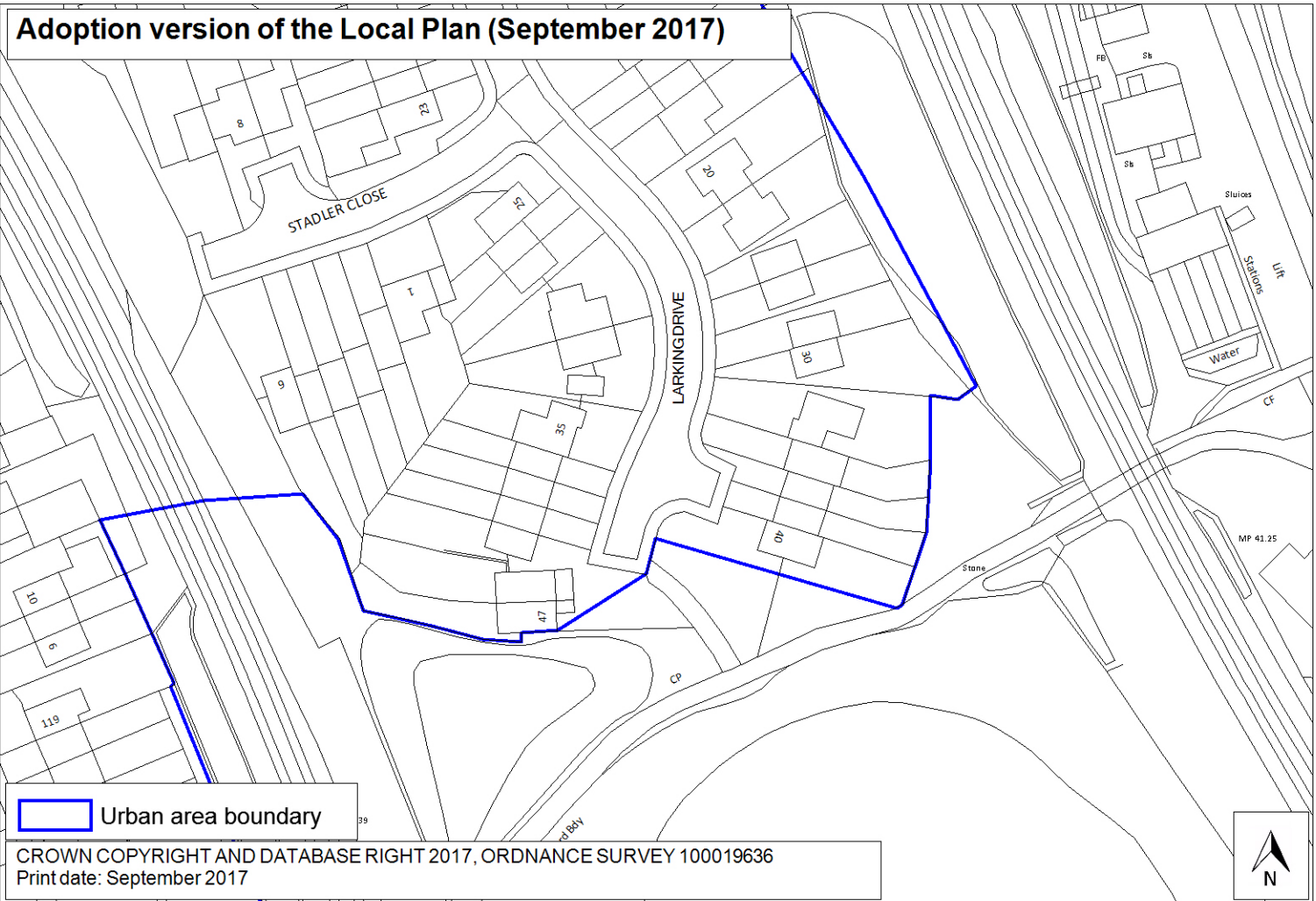


Urban area boundary - Larkin Drive

Regulation 19 consultation (February 2016)

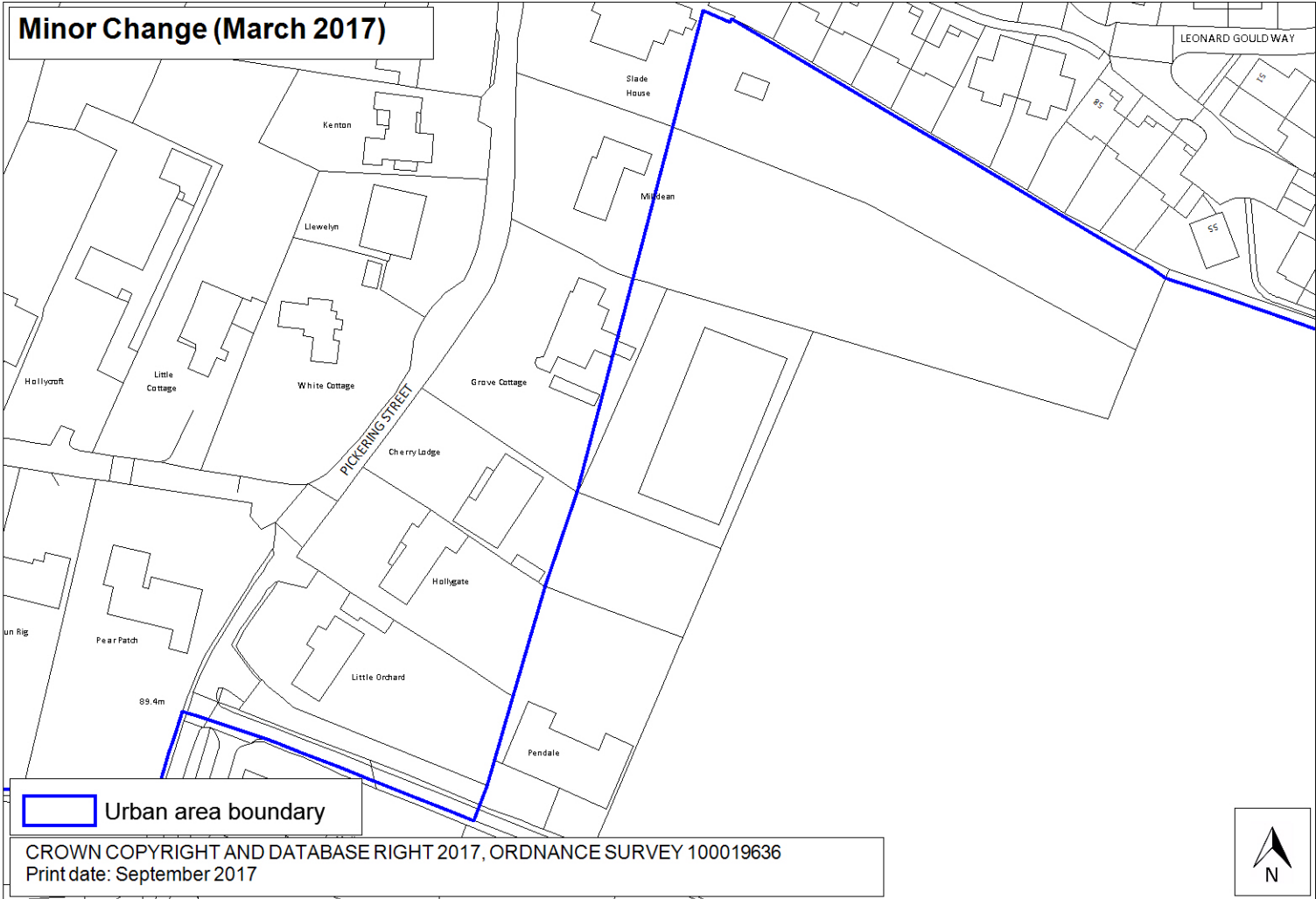


Adoption version of the Local Plan (September 2017)

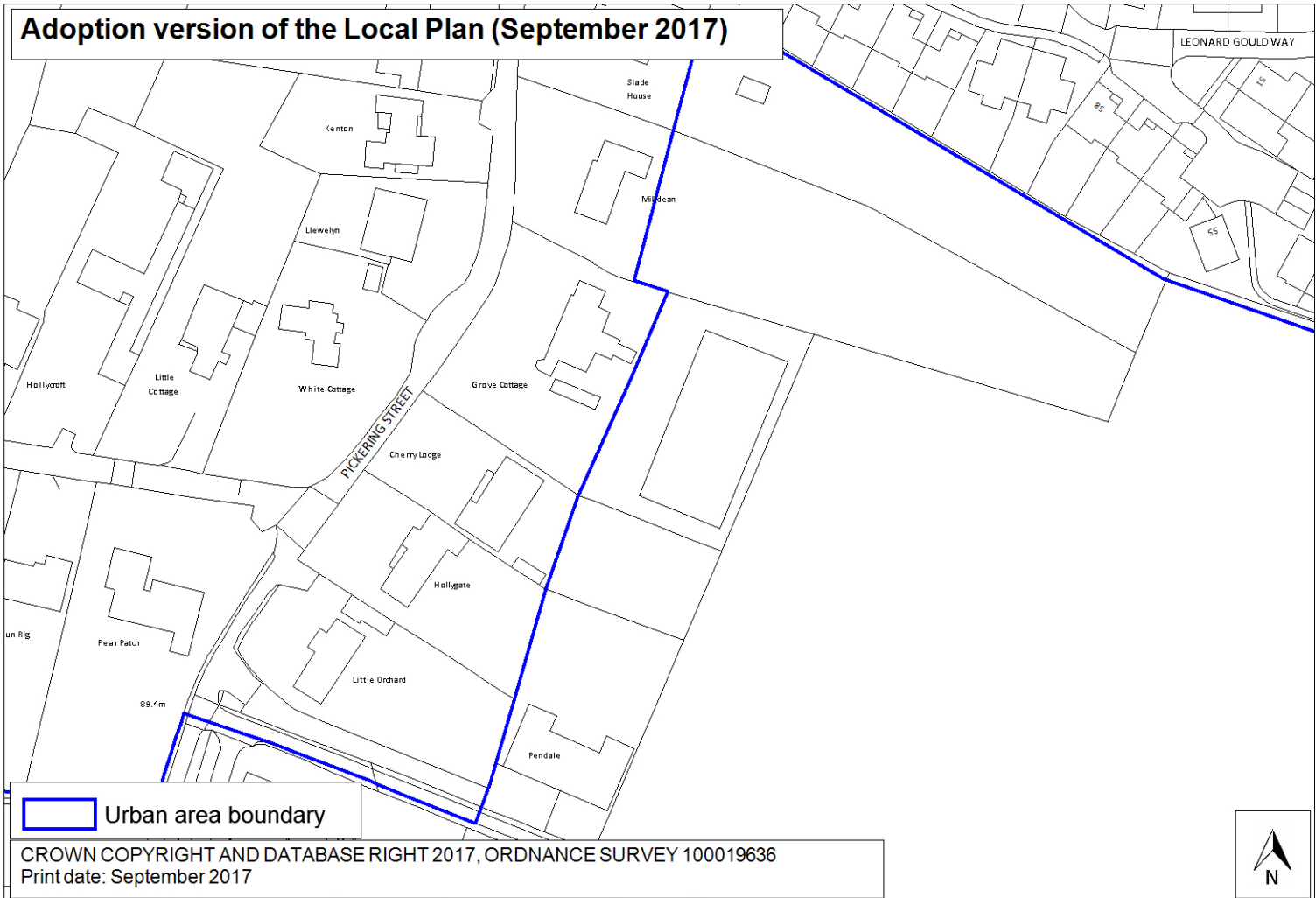


Urban area boundary - Pickering Street

Minor Change (March 2017)



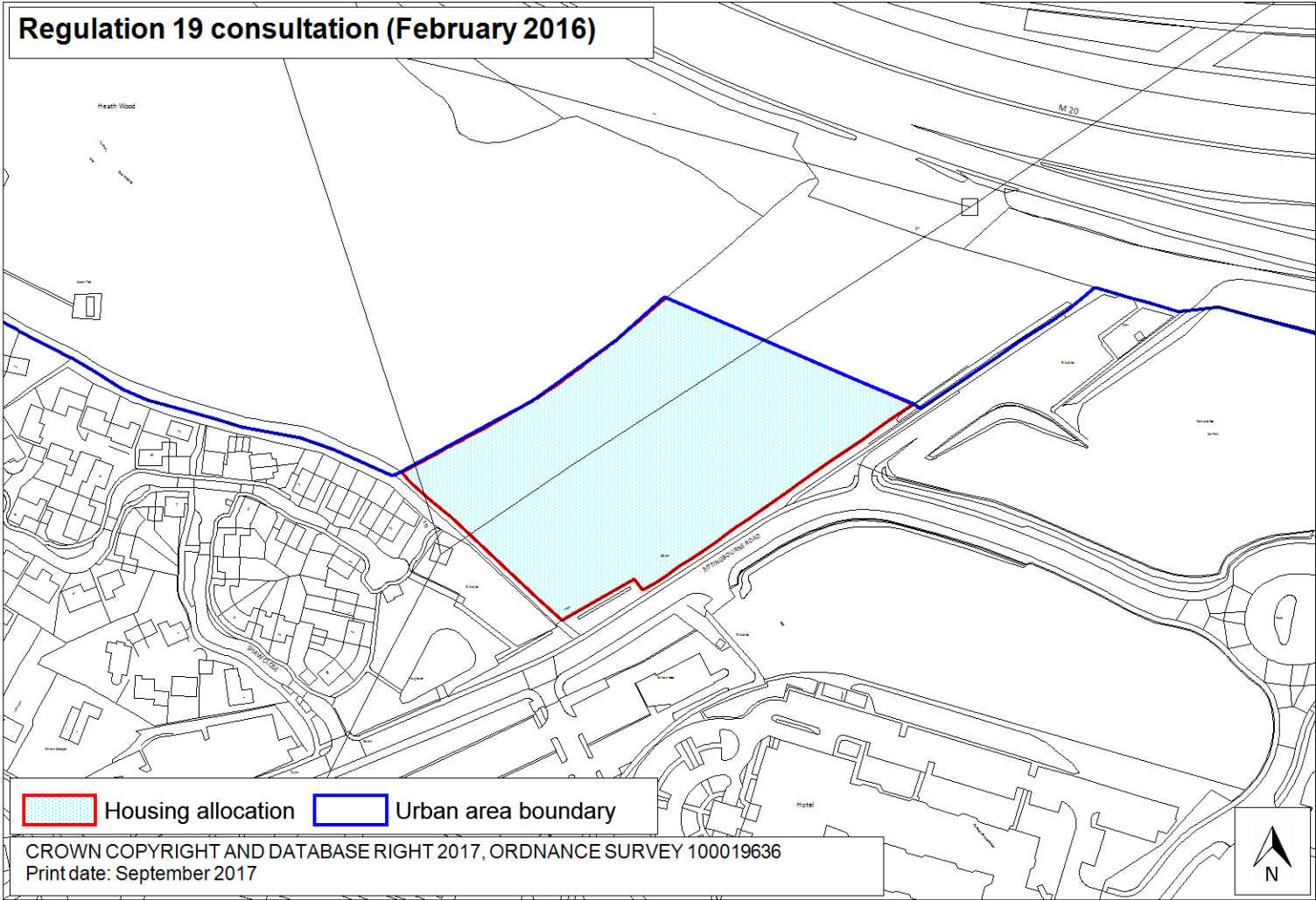
Adoption version of the Local Plan (September 2017)





H1 (29) - West of Eclipse, Maidstone

Regulation 19 consultation (February 2016)



Adoption version of the Local Plan (September 2017)

